

McElhanney Cover D - 2024-02-05  
DATE: 2025-08-04 08:04 FILE: X:\2221\PROJECTS\221-49140-01\107-Flood Protection\_Pt. 3\10.0.DRAWINGS\04\_Models\49140-01-ALIGN - OPT 1.dwg

# VILLAGE OF TAHSIS

CLIENT

ADDRESS / CONTACT INFO.

TAHSIS, BC

PROJECT NAME

FLOOD MITIGATION PROJECT - PHASE 3

DESCRIPTION

ISSUED FOR DISCUSSION

McELHANNEY PROJECT

2221-49140-01

OTHER REFERENCE

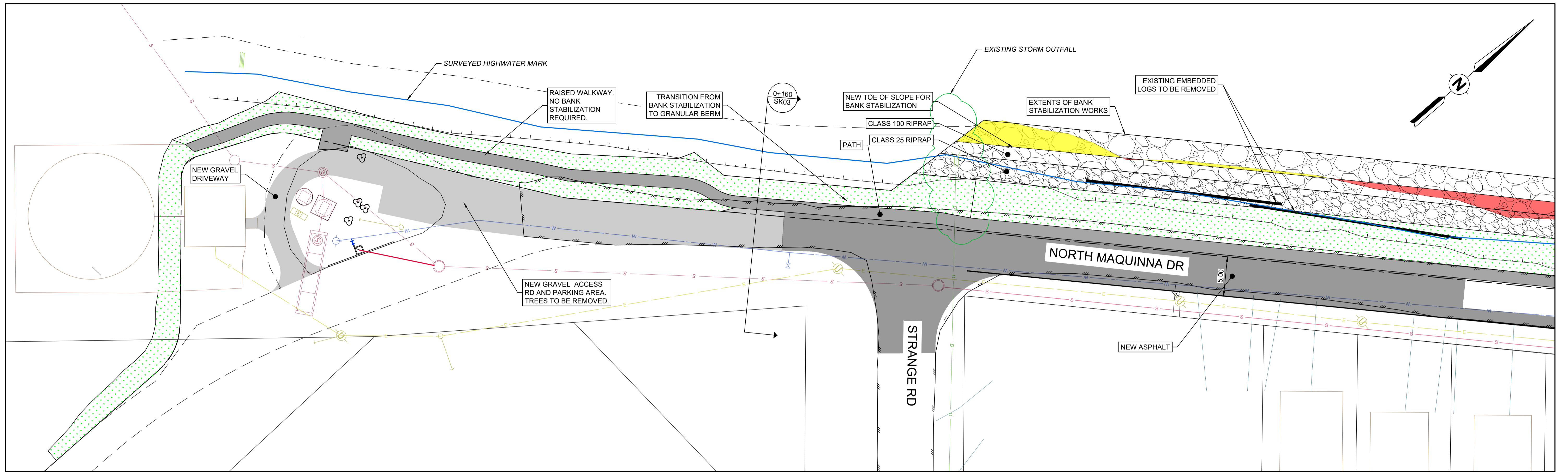
00000



## McElhanney

1196 Dogwood Street,  
Campbell River BC V9W 3A2  
Tel. 250 287 7799

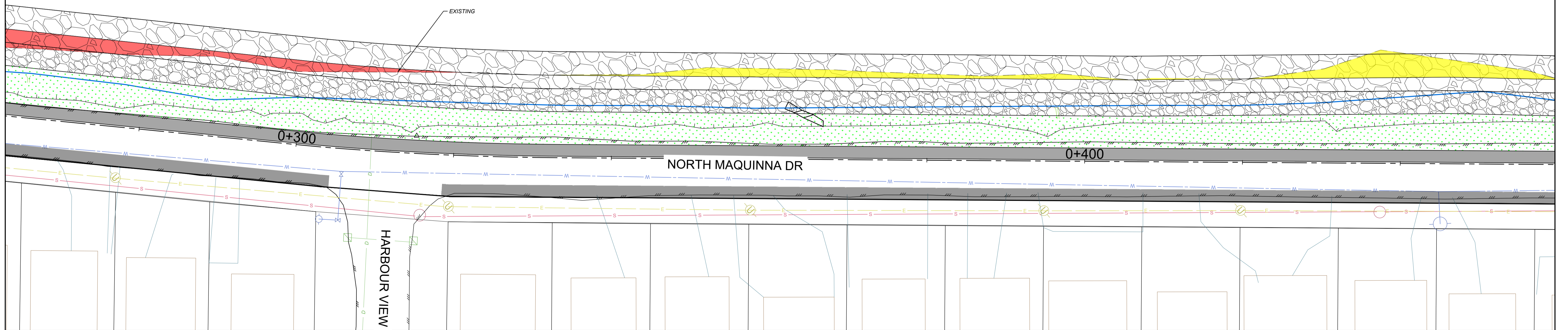
DRAWING LIST		REVISIONS						
		PA	PB	PC	0	1	2	3
SK-01	NORTH MAQUINNA DR 0+000 TO 0+440							
SK-02	NORTH MAQUINNA DR 0+440 TO 0+750							
SK-03	TYPICAL SECTIONS							



PHASE 3, ST 0+000 - 0+240  
SCALE 1:250

**LEGEND**

	NEW TOE OF SLOPE EXTENDS BEYOND EXISTING (97 Sq.m.)		CLASS 100 KG RIPRAP		CLASS 25 KG RIPRAP
	NEW TOE OF SLOPE TERMINATES BEFORE EXISTING (207 Sq.m)		VEGETATED SLOPE		



PHASE 3, ST 0+280 - 0+440  
SCALE 1:250

Rev	Date	Description	Drawn	Design	App'd
PA	2025-04-17	ISSUED FOR DISCUSSION	DS	##	##

THIS DRAWING AND DESIGN IS THE PROPERTY OF McELHANNEY AND SHALL NOT BE USED, REUSED OR REPRODUCED WITHOUT THE CONSENT OF McELHANNEY. McELHANNEY WILL NOT BE HELD RESPONSIBLE FOR THE IMPROPER OR UNAUTHORIZED USE OF THIS DRAWING AND DESIGN.

THIS DRAWING AND DESIGN HAS BEEN PREPARED FOR THE CLIENT IDENTIFIED, TO MEET THE STANDARDS AND REQUIREMENTS OF THE APPLICABLE PUBLIC AGENCIES AT THE TIME OF PREPARATION. McELHANNEY, ITS EMPLOYEES, SUBCONSULTANTS AND AGENTS WILL NOT BE LIABLE FOR ANY LOSSES OR OTHER CONSEQUENCES RESULTING FROM THE USE OR RELIANCE UPON OR ANY CHANGES MADE TO THIS DRAWING BY ANY THIRD PARTY, INCLUDING CONTRACTORS, SUPPLIERS, CONSULTANTS AND STAKEHOLDERS, OR THEIR EMPLOYEES OR AGENTS, WITHOUT McELHANNEY'S PRIOR WRITTEN CONSENT.

INFORMATION ON EXISTING UNDERGROUND FACILITIES MAY NOT BE COMPLETE OR ACCURATE. McELHANNEY, ITS EMPLOYEES AND DIRECTORS ARE NOT RESPONSIBLE NOR LIABLE FOR THE LOCATION OF ANY UNDERGROUND CONDUITS, PIPES, CABLES OR OTHER FACILITIES WHETHER SHOWN OR OMITTED FROM THIS PLAN. PRIOR TO CONSTRUCTION CONTRACTOR SHALL EXPOSE LOCATIONS OF ALL EXISTING FACILITIES BY HAND DIGGING OR HYDROVAC AND ADVISE THE ENGINEER OF POTENTIAL CONFLICTS.

BENCHMARK ALL ELEVATION REFER TO CONTROL MONUMENT. -  
LOCATED AT: -  
ELEVATION: -

ORIGINAL DWG SIZE: ISO A1 (594 x 841mm)

**McElhanney**

1196 Dogwood Street,  
Campbell River BC V9W 3A2  
Tel. 250 287 7799

**PRELIMINARY  
NOT FOR  
CONSTRUCTION**

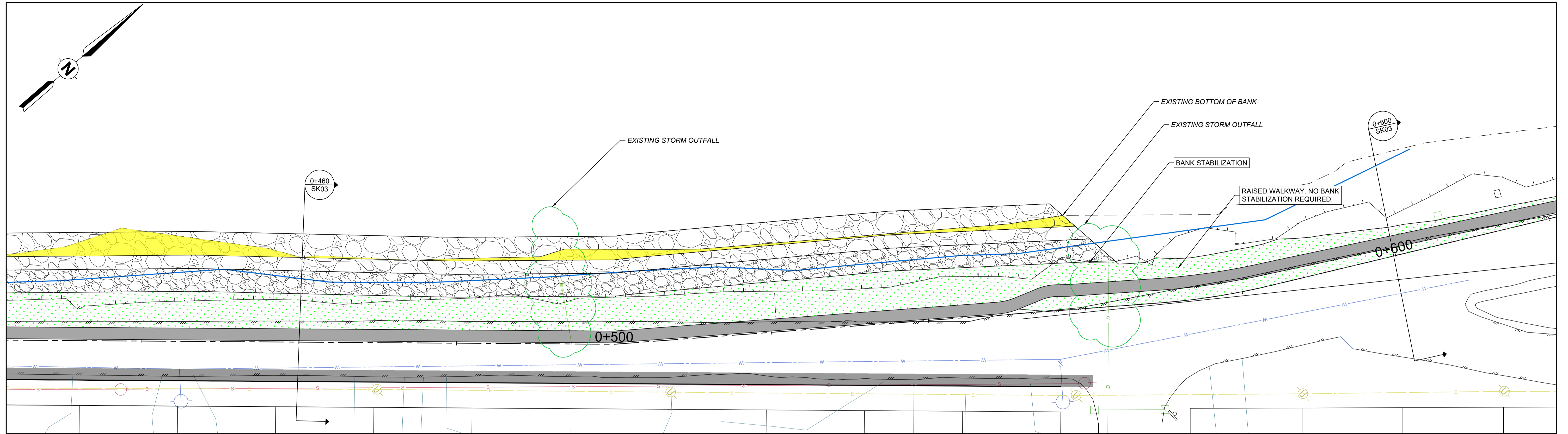
THIS DRAWING HAS NOT BEEN APPROVED AND MAY CONTAIN ERRORS AND OMISSIONS

VILLAGE OF TAHSIS  
977 S. MAQUINNA DR, TAHSIS, BC, V0P 1X0

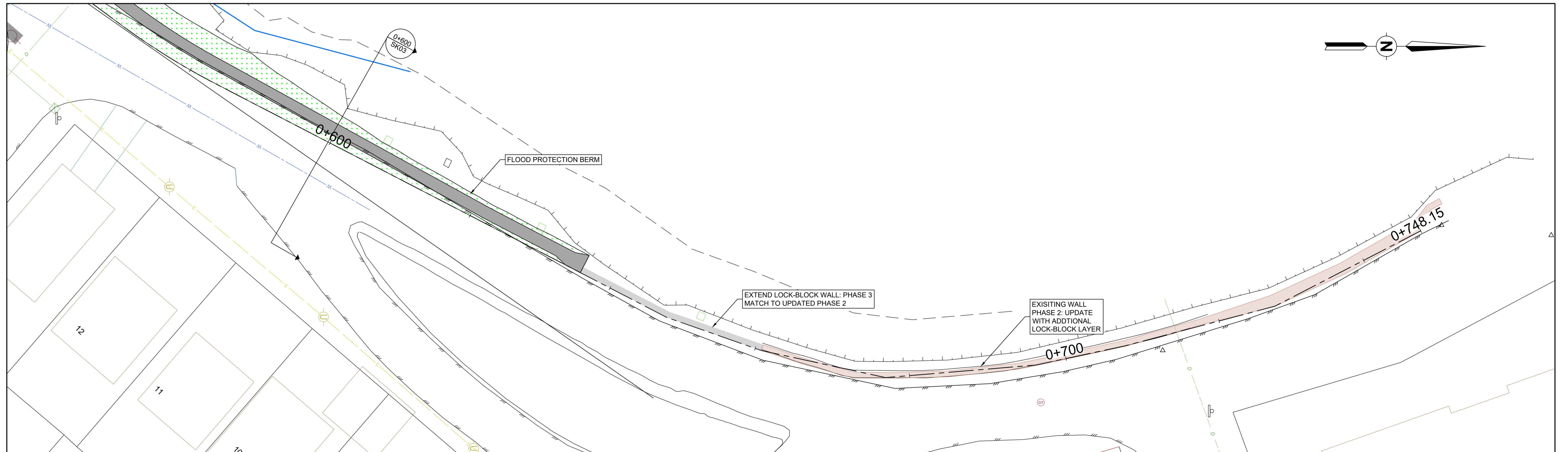
**TAHSIS PH 3  
NORTH MAQUINA DR  
STA. 0+000 - 0+440**

Drawing No. **SK-01**

Project Number 2221-49140-01 Rev. PA



PHASE 3, ST 0+440 - 0+620  
SCALE 1:250



PHASE 3, ST 0+580 - 0+748  
SCALE 1:250

Rev	Date	Description	Drawn	Design	App'd
PA	2025-04-17	ISSUED FOR DISCUSSION	DS	##	##

THIS DRAWING AND DESIGN IS THE PROPERTY OF McELHANNEY AND SHALL NOT BE USED, REUSED OR REPRODUCED WITHOUT THE CONSENT OF McELHANNEY. McELHANNEY WILL NOT BE HELD RESPONSIBLE FOR THE IMPROPER OR UNAUTHORIZED USE OF THIS DRAWING AND DESIGN.

THIS DRAWING AND DESIGN HAS BEEN PREPARED FOR THE CLIENT IDENTIFIED, TO MEET THE STANDARDS AND REQUIREMENTS OF THE APPLICABLE PUBLIC AGENCIES AT THE TIME OF PREPARATION. McELHANNEY, ITS EMPLOYEES, SUBCONSULTANTS AND AGENTS WILL NOT BE LIABLE FOR ANY LOSSES OR OTHER CONSEQUENCES RESULTING FROM THE USE OR RELIANCE UPON OR ANY CHANGES MADE TO THIS DRAWING BY ANY THIRD PARTY, INCLUDING CONTRACTORS, SUPPLIERS, CONSULTANTS AND STAKEHOLDERS, OR THEIR EMPLOYEES OR AGENTS, WITHOUT McELHANNEY'S PRIOR WRITTEN CONSENT.

INFORMATION ON EXISTING UNDERGROUND FACILITIES MAY NOT BE COMPLETE OR ACCURATE. McELHANNEY, ITS EMPLOYEES AND DIRECTORS ARE NOT RESPONSIBLE NOR LIABLE FOR THE LOCATION OF ANY UNDERGROUND CONDUITS, PIPES, CABLES OR OTHER FACILITIES WHETHER SHOWN OR OMITTED FROM THIS PLAN. PRIOR TO CONSTRUCTION CONTRACTOR SHALL EXPOSE LOCATIONS OF ALL EXISTING FACILITIES BY HAND DIGGING OR HYDROVAC AND ADVISE THE ENGINEER OF POTENTIAL CONFLICTS.

BENCHMARK ALL ELEVATION REFER TO CONTROL MONUMENT. -  
LOCATED AT: -  
ELEVATION: -

ORIGINAL DWG SIZE: ISO A1 (594 x 841mm)

**McElhanney**  
1196 Dogwood Street,  
Campbell River BC V9W 3A2  
Tel. 250 287 7799

**PRELIMINARY  
NOT FOR  
CONSTRUCTION**

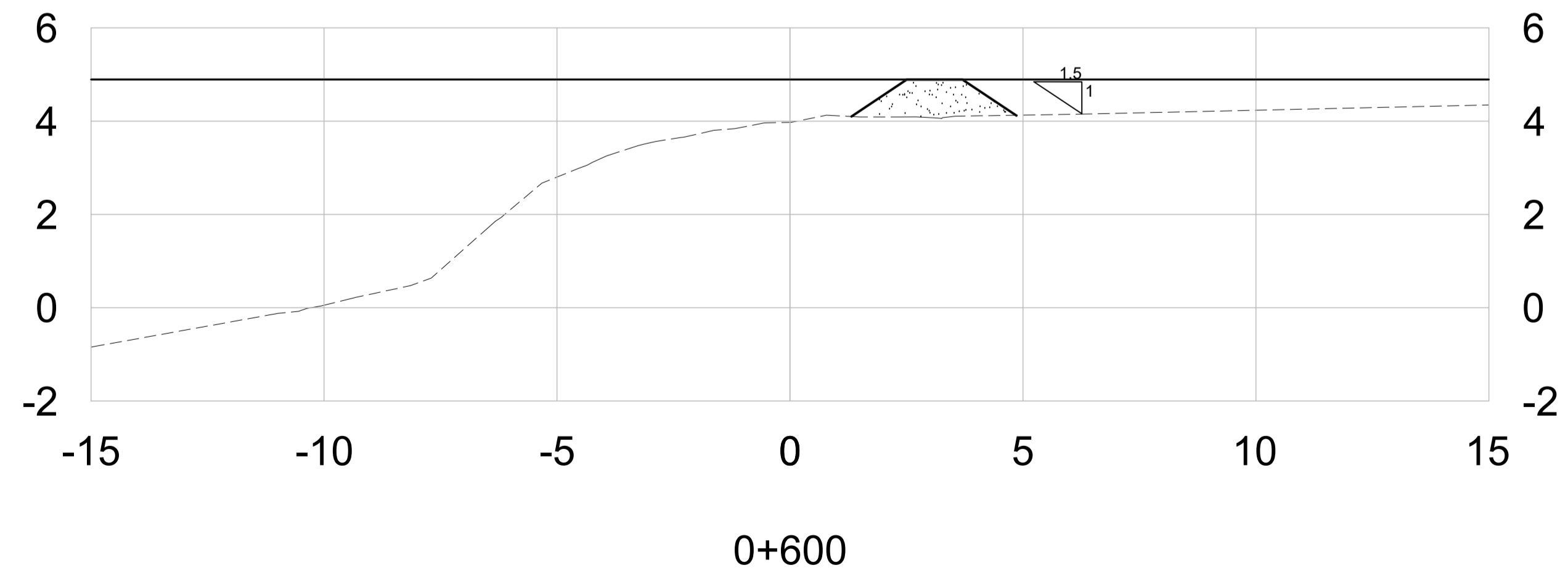
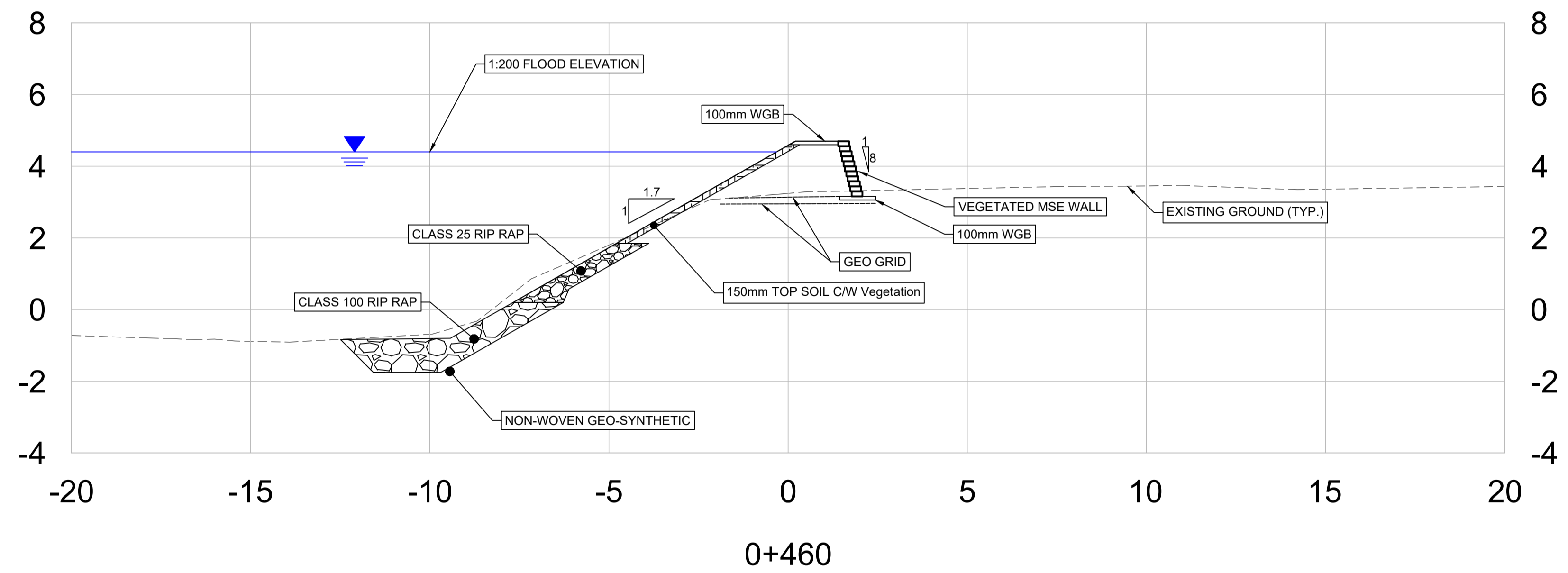
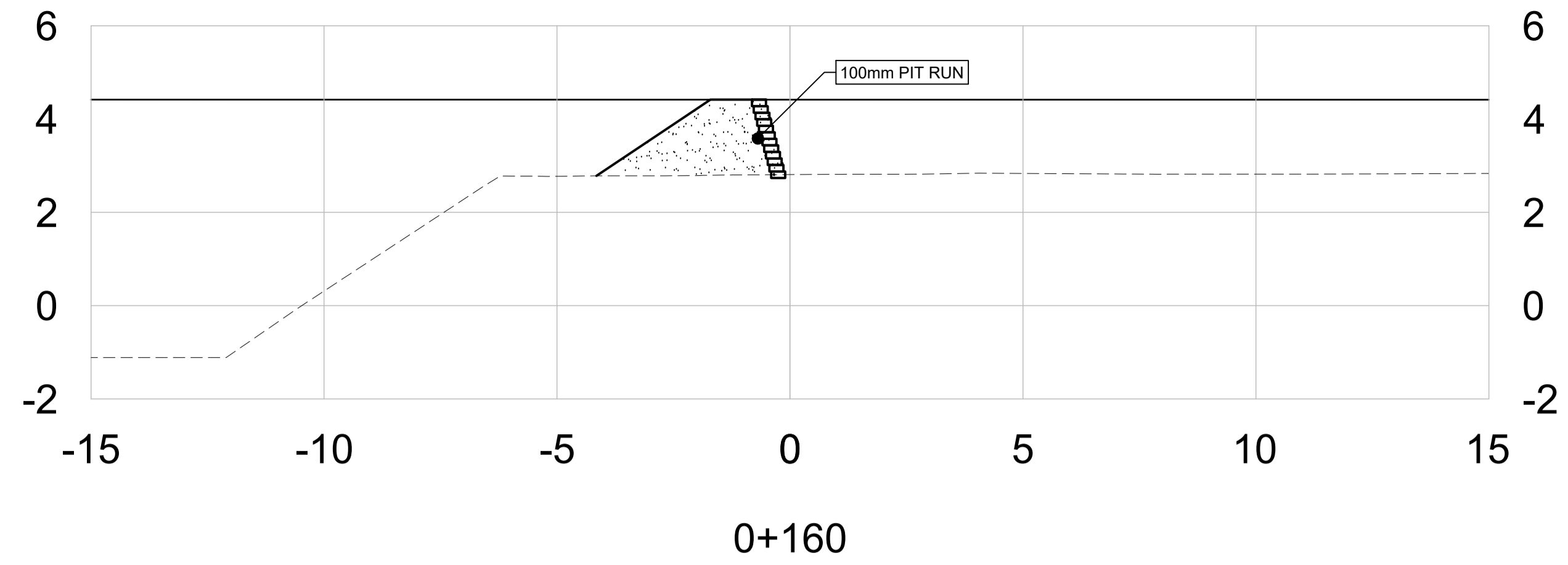
THIS DRAWING HAS NOT BEEN APPROVED AND MAY CONTAIN ERRORS AND OMISSIONS

VILLAGE OF TAHSIS  
977 S. MAQUINNA DR, TAHSIS, BC, V0P 1X0

**TAHSIS PH 3  
NORTH MAQUINA DR  
ST 0+440 - 0+748**

Drawing No. **SK-02**

Project Number 2221-49140-01 Rev. PA



Rev	Date	Description	Drawn	Design	App'd
PA	2025-04-17	ISSUED FOR DISCUSSION	DS	###	###

THIS DRAWING AND DESIGN IS THE PROPERTY OF McELHANNEY AND SHALL NOT BE USED, REUSED OR REPRODUCED WITHOUT THE CONSENT OF McELHANNEY. McELHANNEY WILL NOT BE HELD RESPONSIBLE FOR THE IMPROPER OR UNAUTHORIZED USE OF THIS DRAWING AND DESIGN.

THIS DRAWING AND DESIGN HAS BEEN PREPARED FOR THE CLIENT IDENTIFIED, TO MEET THE STANDARDS AND REQUIREMENTS OF THE APPLICABLE PUBLIC AGENCIES AT THE TIME OF PREPARATION. McELHANNEY, ITS EMPLOYEES, SUBCONSULTANTS AND AGENTS WILL NOT BE LIABLE FOR ANY LOSSES OR OTHER CONSEQUENCES RESULTING FROM THE USE OR RELIANCE UPON OR ANY CHANGES MADE TO THIS DRAWING BY ANY THIRD PARTY, INCLUDING CONTRACTORS, SUPPLIERS, CONSULTANTS AND STAKEHOLDERS, OR THEIR EMPLOYEES OR AGENTS, WITHOUT McELHANNEY'S PRIOR WRITTEN CONSENT.

INFORMATION ON EXISTING UNDERGROUND FACILITIES MAY NOT BE COMPLETE OR ACCURATE. McELHANNEY, ITS EMPLOYEES AND DIRECTORS ARE NOT RESPONSIBLE NOR LIABLE FOR THE LOCATION OF ANY UNDERGROUND CONDUITS, PIPES, CABLES OR OTHER FACILITIES WHETHER SHOWN OR OMITTED FROM THIS PLAN. PRIOR TO CONSTRUCTION CONTRACTOR SHALL EXPOSE LOCATIONS OF ALL EXISTING FACILITIES BY HAND DIGGING OR HYDROVAC AND ADVISE THE ENGINEER OF POTENTIAL CONFLICTS.

BENCHMARK  
ALL ELEVATION REFER TO CONTROL MONUMENT. -  
LOCATED AT: -  
ELEVATION: -

ORIGINAL DWG SIZE: ISO A1 (594 x 841mm)

**McElhanney**  
1196 Dogwood Street,  
Campbell River BC V9W 3A2  
Tel. 250 287 7799

**PRELIMINARY  
NOT FOR  
CONSTRUCTION**

THIS DRAWING HAS NOT BEEN APPROVED AND MAY CONTAIN ERRORS AND OMISSIONS

VILLAGE OF TAHSIS  
977 S. MAQUINNA DR, TAHSIS, BC, V0P 1X0

**TAHSIS PH 3  
NORTH MAQUINA DR  
TYPICAL SECTIONS**

Drawing No. **SK-03**

Project Number 2221-49140-01 Rev. PA