



AGENDA

**Committee of the Whole
to be held on June 15, 2021 at 1:00 p.m.**

977 South Maquinna Drive in Council Chambers and by electronic means

Remote Access

To attend this meeting remotely by Zoom/ phone:

Join the Zoom Meeting

<https://zoom.us/j/7473599558>

Dial by your location

+1 647 374 4685 Canada

Meeting ID: 747 359 9558

Find your local number: <https://zoom.us/u/ace6MdrGMW>

Zoom is hosted on servers in the U.S., so the name you use with Zoom and metadata about how you use the application will be stored on servers outside of Canada. If you have privacy concerns: a) don't create your own account with Zoom, b) provide only your first name or a nickname when you join a session, c) keep your camera off and microphone muted, as much as you can, and d) try to avoid sharing any identifying information.

Call to Order

Introduction of Late Items

None.

Approval of the Agenda

Business Arising H 1

Western Forest Products Inc. To Update on: Harvest Planning and Timber Supply Review

Adjournment

OPERATIONS PLANNING UPDATE – VILLAGE OF TAHSIS

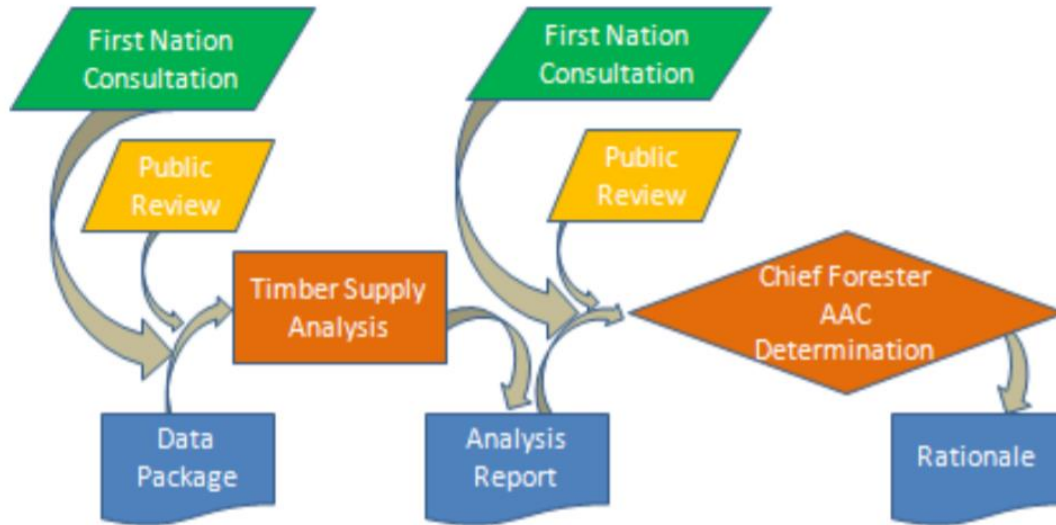
June 15, 2021





- Introductions
- Timber Supply Review Update
- Harvest Plan Update
- Questions and Comments

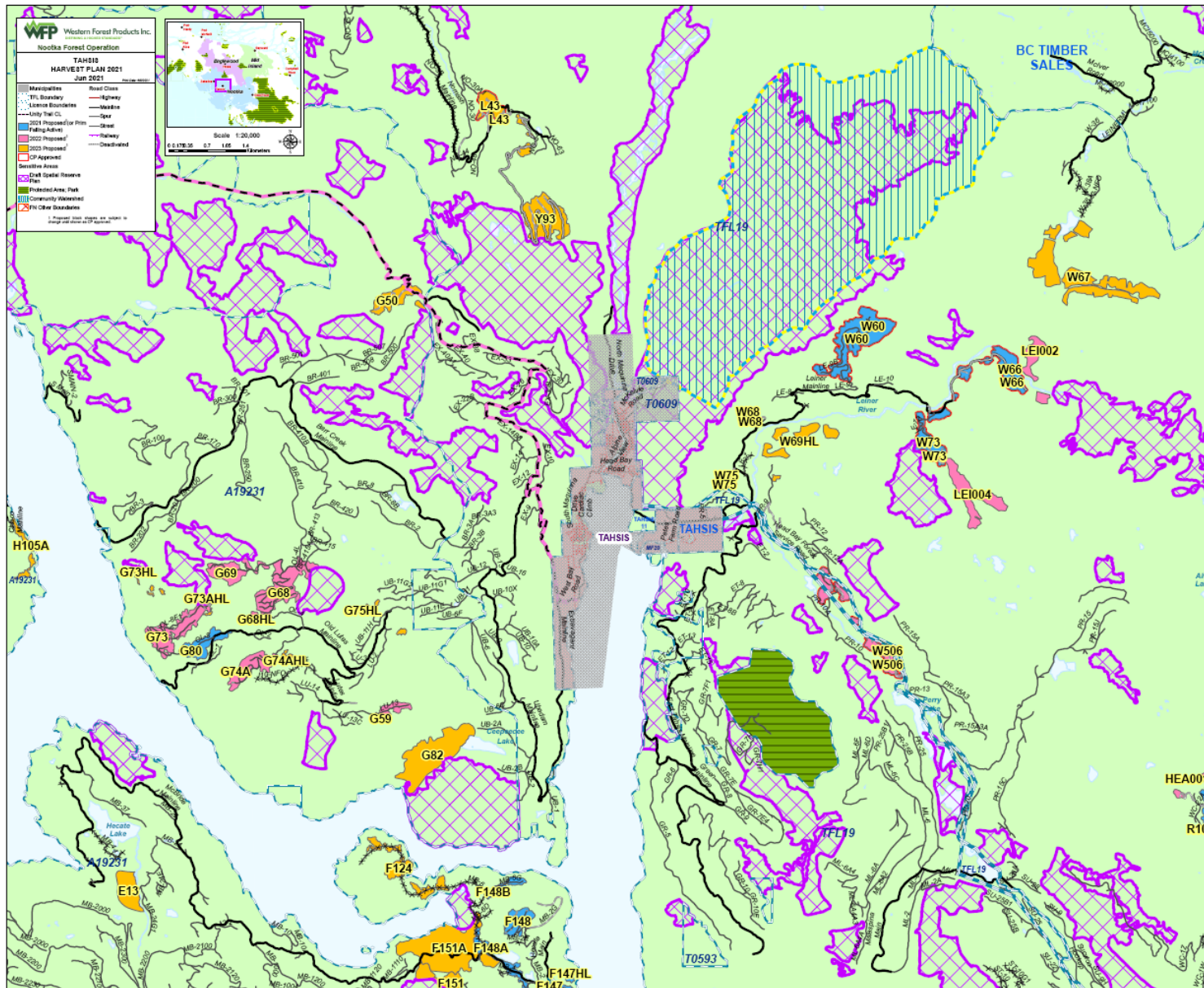
Timber Supply Review Update



June 2021

- Complete - Public review
 - Phase 1 - Data package
 - Phase 2 - Timber Supply Analysis
- In Progress – Provincial Government Technical Working Group consultation with First Nations

Operational Planning Map



Western Forest Products Inc.
DEFINING A HIGHER STANDARD™

Nootka Forest Operation

TAHSIS HARVEST PLAN 2021 Jun 2021

Print Date: 6/9/2021

- | | |
|---|-------------------|
| Municipalities | Road Class |
| TFL Boundary | Highway |
| Licence Boundaries | Mainline |
| Unity Trail CL | Spur |
| 2021 Proposed ¹ (or Prim Falling Active) | Street |
| 2022 Proposed ¹ | Railway |
| 2023 Proposed ¹ | Deactivated |
| CP Approved | |
| Sensitive Areas | |
| Draft Spatial Reserve Plan | |
| Protected Area; Park | |
| Community Watershed | |
| FN Other Boundaries | |

¹ Proposed block shapes are subject to change until shown as CP approved.

Map Notes:

- Block shapes shown are not finalized until CP approved
- Draft Spatial Reserve Plan – Matches LOU



Questions and Comments



WFP Western Forest Products Inc.
DEFINING A HIGHER STANDARD™

Nootka Forest Operation

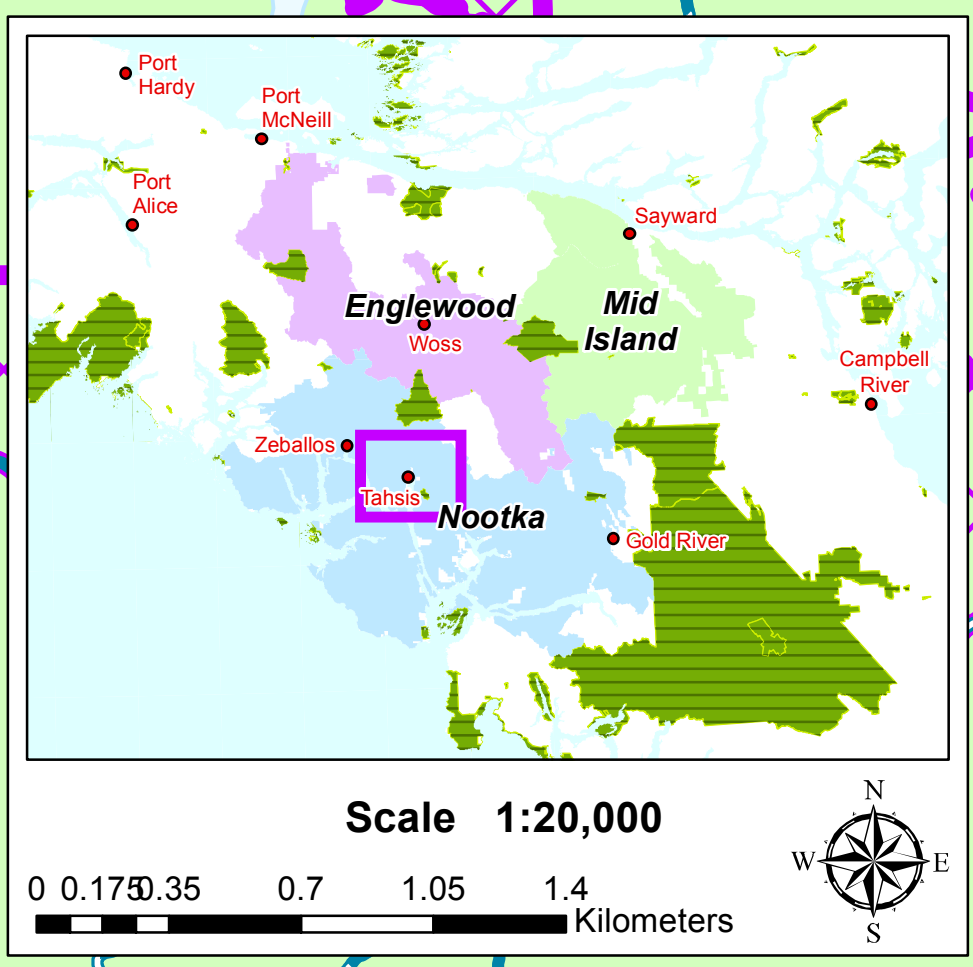
TAHSIS HARVEST PLAN 2021 Jun 2021
Print Date: 6/9/2021

Municipalities	Road Class
TFL Boundary	Highway
Licence Boundaries	Mainline
Unity Trail CL	Spur
2021 Proposed (or Prim Falling Active)	Street
2022 Proposed ¹	Railway
2023 Proposed ¹	Deactivated
CP Approved	

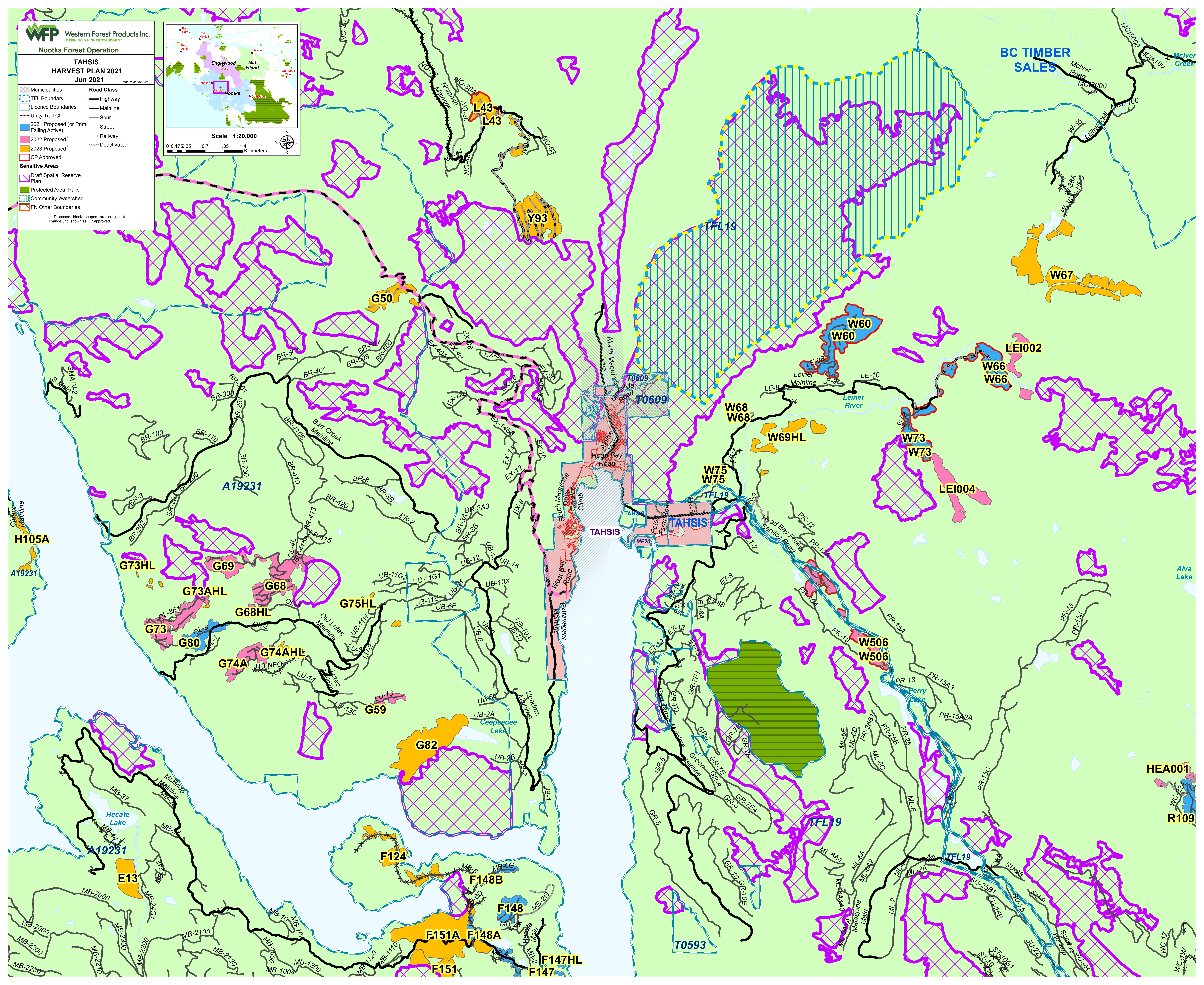
Sensitive Areas

- Draft Spatial Reserve Plan
- Protected Area; Park
- Community Watershed
- FN Other Boundaries

¹ Proposed block shapes are subject to change until shown as CP approved.



BC TIMBER SALES



HEA001
R109