








McKelvie Creek Watershed
Slope Stability

- Legend**
- | | |
|--|---|
|  I - Negligible |  Existing Road |
|  II - Very Low |  Stream |
|  III - Low |  Contour (100 m) |
| |  Contour (20 m) |

Date: 9/11/2019
Map Author: MCM, LLC

