






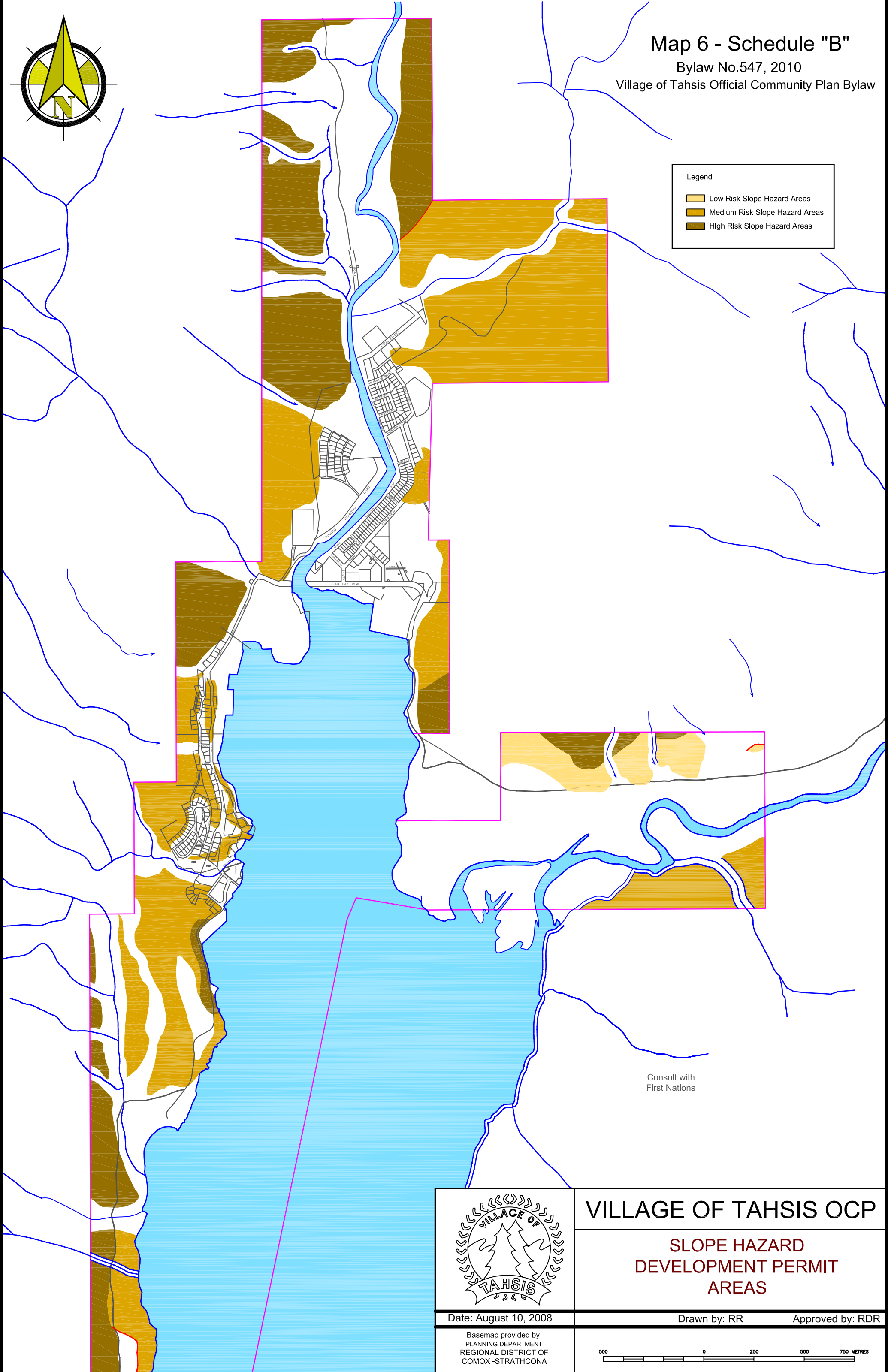
# Map 6 - Schedule "B"

Bylaw No.547, 2010

Village of Tahsis Official Community Plan Bylaw

Legend

-  Low Risk Slope Hazard Areas
-  Medium Risk Slope Hazard Areas
-  High Risk Slope Hazard Areas



Consult with First Nations



## VILLAGE OF TAHISIS OCP

### SLOPE HAZARD DEVELOPMENT PERMIT AREAS

Date: August 10, 2008

Drawn by: RR

Approved by: RDR

Basemap provided by:  
PLANNING DEPARTMENT  
REGIONAL DISTRICT OF  
COMOX-STRAATHCONA

